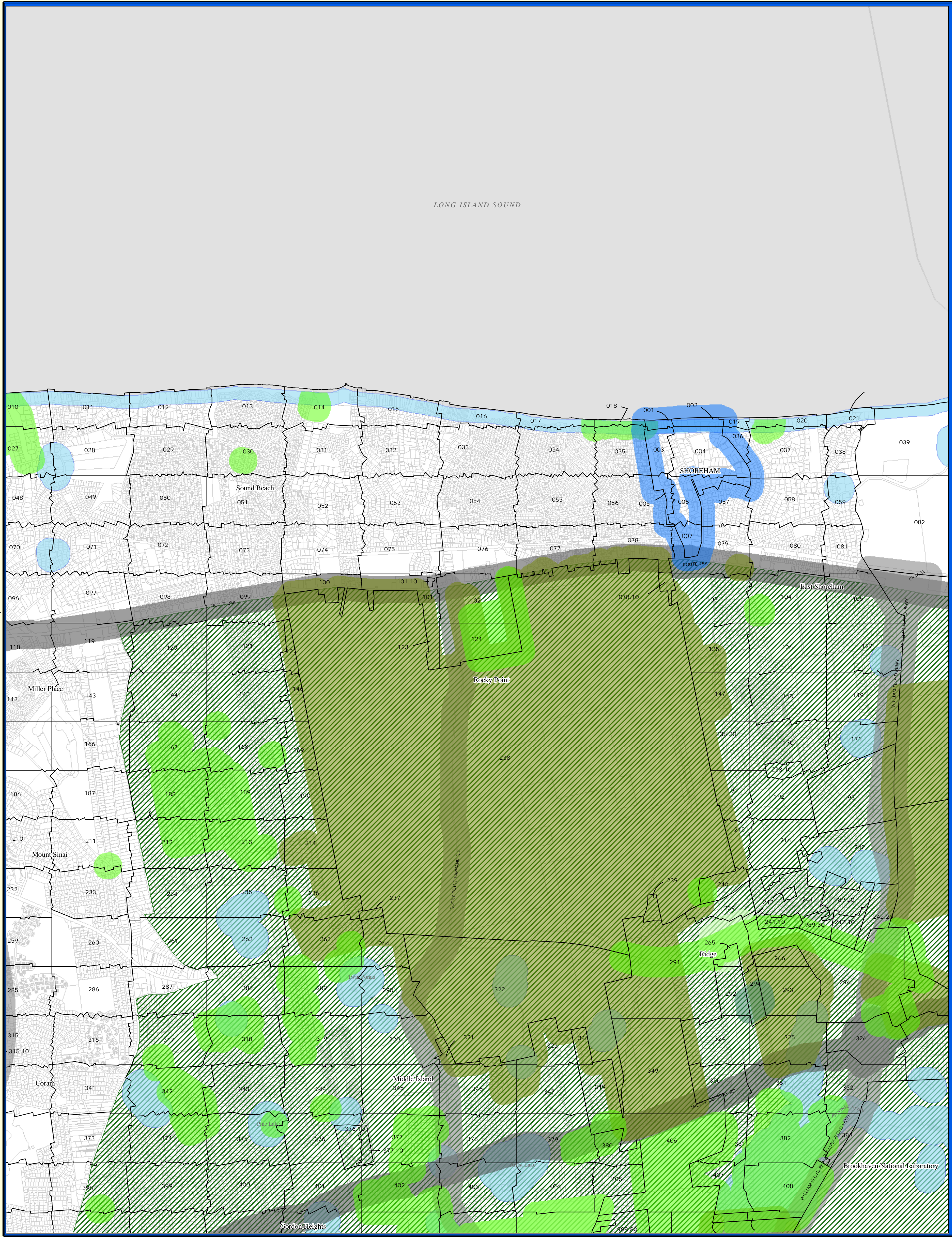


# SUFFOLK COUNTY PLANNING COMMISSION JURISDICTIONAL MAP




See Map 14

See Map 16

See Map 27

- Legend**
- Tax Map Base, 2006
  - Tax Map Base Sections
  - Pine Barrens
  - Buffer, 1 mile
  - Airport
  - Heliport
  - Municipal Boundaries
  - County Parks
  - State Road
  - County Municipal Land
  - State Parks
  - Agricultural District
  - State Municipal Land
  - County Road
  - Water Ways & Coastline
- Buffer, 500 feet**



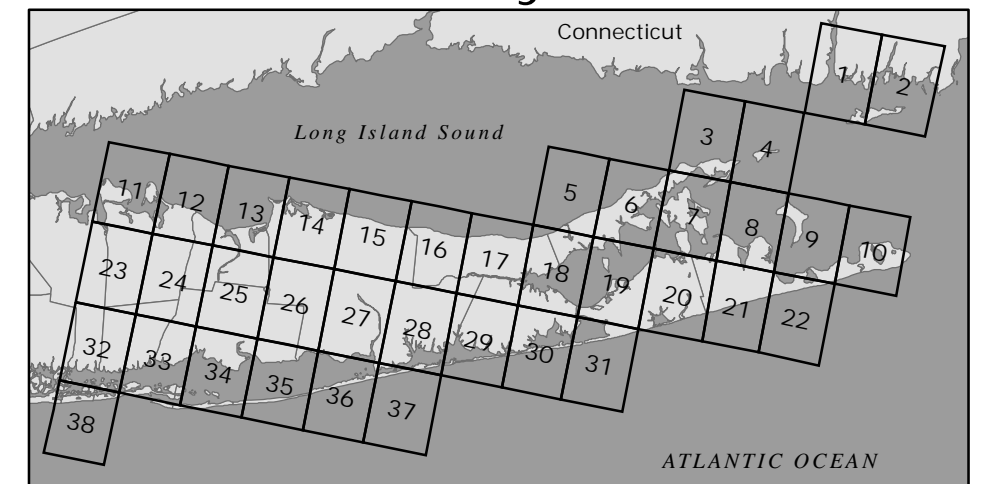
M

Lambert Conformal Conic Projection, 1983 North America Datum,  
State Plane New York Long Island FIPS 3104 Feet Coordinate System.

1 inch equals 2,000 feet



## Map 15 of 38 Suffolk County, New York



COPYRIGHT 2007, COUNTY OF SUFFOLK, N.Y.  
This map is provided for convenience purposes only. The information contained herein has been compiled from a variety of sources. It is not intended to be used as a legal document. The County of Suffolk, the Suffolk County Planning Commission and the Suffolk County Department of Planning make no warranties, expressed or implied, as to the results to be obtained from use of the information herein.  
In no event shall Suffolk County, the Suffolk County Planning Commission or the Suffolk County Department of Planning and its employees or agents be liable to you or anyone else for any decision made or action taken by you in reliance on such information or for any consequential, special or similar damages.  
Please consult the Suffolk County Administration Code, Sections A14-14 through A14-24 for jurisdiction and operation of the Suffolk County Planning Commission. The actual language of the statute involved must be checked to determine which statute(s) apply.

\*Most recent update: February 25, 2008 - CD-07-20