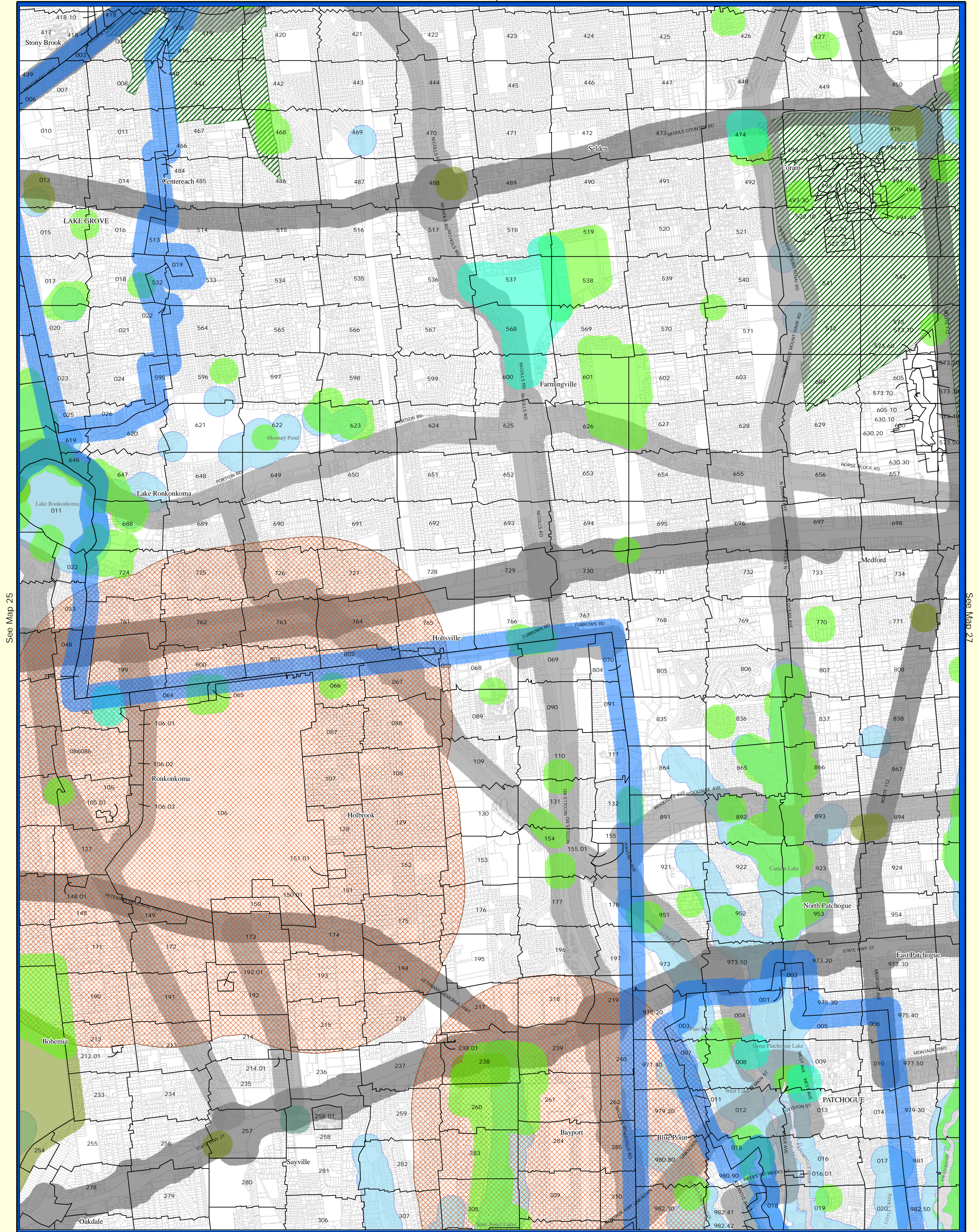


SUFFOLK COUNTY PLANNING COMMISSION JURISDICTIONAL MAP

See Map 14



See Map 35

Legend


- Tax Map Base, 2006
- Tax Map Base Sections
- Pine Barrens

Buffer, 1 mile

- Airport
- Heliport

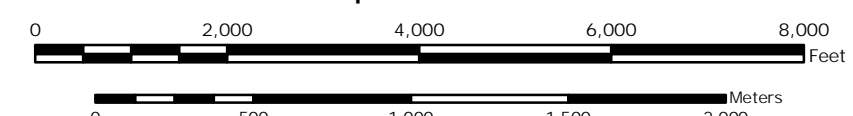
Buffer, 500 feet

- Municipal Boundaries
- County Parks
- State Parks
- State Municipal Land
- County Road
- Water Ways & Coastline
- Agricultural District

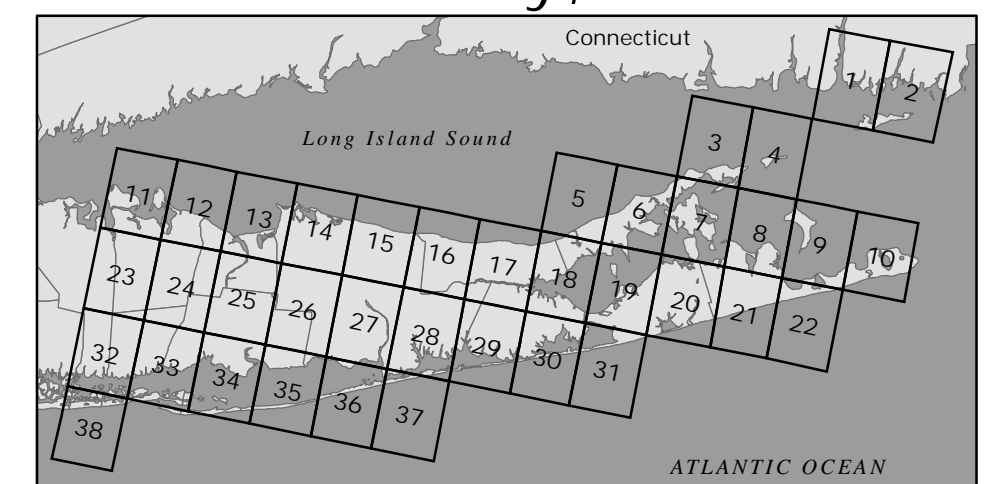


Lambert Conformal Conic Projection, 1983 North America Datum.
State Plane New York Long Island FIPS 3104 Feet Coordinate System.

1 inch equals 2,000 feet



Map 26 of 38
Suffolk County, New York



COPYRIGHT 2007, COUNTY OF SUFFOLK, N.Y.
Real Property Tax Map prepared pursuant to Suffolk County Real Property Tax Service Agency (RPTSA). The information on this DRAFT MAP is for informational purposes only. It is not intended to be used for any other purpose. The County of Suffolk, the Suffolk County Planning Commission and the Suffolk County Department of Planning make no warranties, expressed or implied, as to the accuracy or completeness of the information herein. In no event shall Suffolk County, the Suffolk County Planning Commission or the Suffolk County Department of Planning be liable for any damages, including but not limited to, direct, indirect, special, or consequential damages, arising out of the use of the information herein. The actual language of the statute involved must be checked to determine which action to take.
*Most recent update: February 25, 2008 - CD-07-20