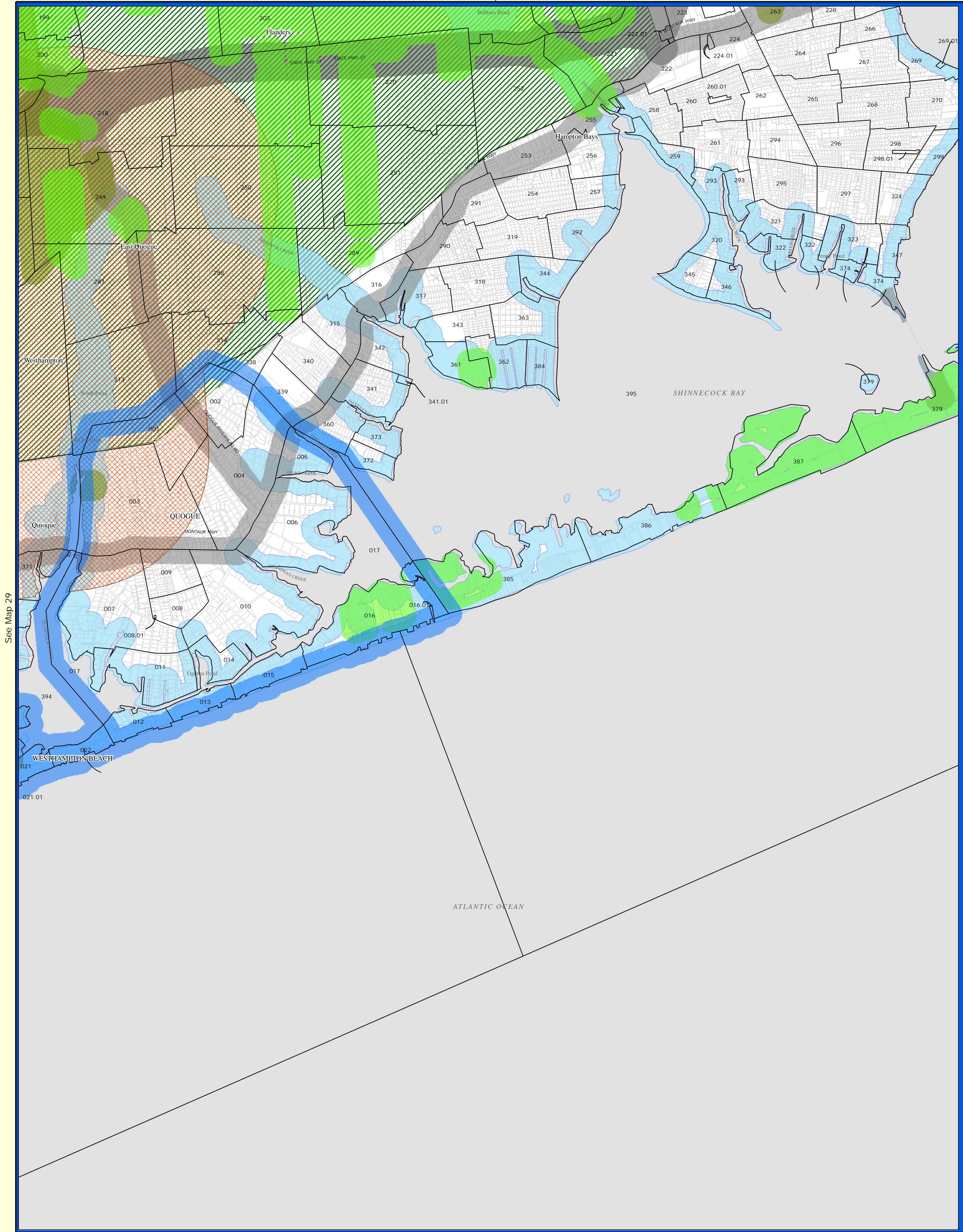


SUFFOLK COUNTY PLANNING COMMISSION JURISDICTIONAL MAP

See Map 18



See Map 29



See Map 31

Legend

- Tax Map Base, 2006
- Tax Map Base Sections
- Pine Barrens
- Buffer, 1 mile**
- Airport
- Heliport
- Buffer, 500 feet**
- Municipal Boundaries
- County Parks
- State Parks
- Agricultural District
- State Municipal Land
- County Road
- Water Ways & Coastline
- State Road

COPYRIGHT 2007, COUNTY OF SUFFOLK, N.Y.
 Real Property: DRAFT MAP produced with permission of Suffolk County Real Property Tax Service Agency (RPTSA). This DRAFT MAP is the property of the County of Suffolk and State and shall not be reproduced, copied, or transmitted in any form or by any means, without the prior written permission of the County of Suffolk and State. It is intended for informational purposes only. The County of Suffolk and State are not responsible for any errors or omissions that may appear in this DRAFT MAP. The County of Suffolk and State make no warranty, expressed or implied, as to the accuracy or completeness of the information provided. The County of Suffolk and State are not liable for any damages, including consequential, special or similar damages, that may be caused in whole or in part by the use or reliance on this DRAFT MAP. The County of Suffolk and State are not liable for any damages, including consequential, special or similar damages, that may be caused in whole or in part by the use or reliance on this DRAFT MAP. The County of Suffolk and State are not liable for any damages, including consequential, special or similar damages, that may be caused in whole or in part by the use or reliance on this DRAFT MAP.

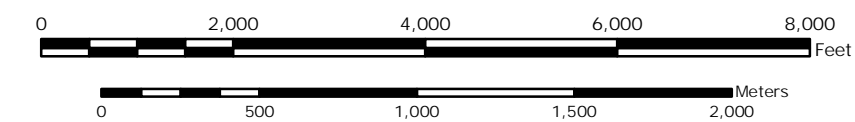
JURISDICTIONAL MAP DISCLAIMER, 2007
 This map is provided for convenience purposes only. The information contained herein has been compiled from a variety of sources. In addition, information with respect to County and State open space parcels and County Agricultural Districts may have been updated since this printing. The County of Suffolk, the Suffolk County Planning Commission and the Suffolk County Department of Planning make no warranties, expressed or implied, as to the results to be obtained from use of the information herein. In no event shall Suffolk County, the Suffolk County Planning Commission or the Suffolk County Department of Planning and its employees or agents be liable to you or anyone else for any damages made or action taken by you in reliance on such information or for any consequential, special or similar damages. Please consult the Suffolk County Administration Code Sections A14-14 through A14-24 for jurisdiction and operation of the Suffolk County Planning Commission. The actual language of the statute involved must be checked to determine which statute(s) apply.



Lambert Conformal Conic Projection, 1983 North America Datum,
 State Plane New York Long Island FIPS 3104 Feet Coordinate System.



1 inch equals 2,000 feet



Map 30 of 38 Suffolk County, New York

