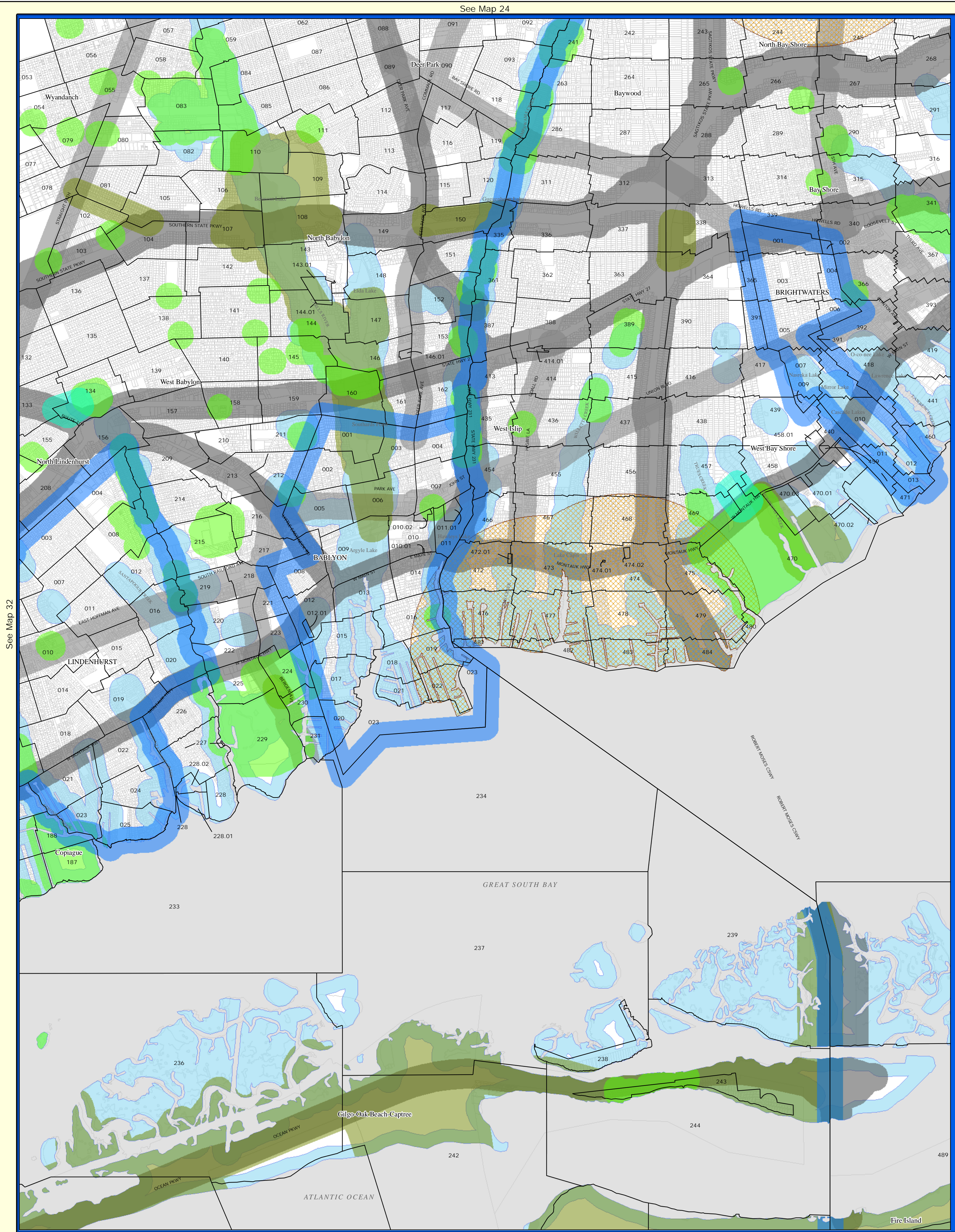


# SUFFOLK COUNTY PLANNING COMMISSION JURISDICTIONAL MAP




## Legend

- Tax Map Base, 2006
- Tax Map Base Sections
- Pine Barrens
- Buffer, 1 mile
- Airport
- Heliport

## Buffer, 500 feet

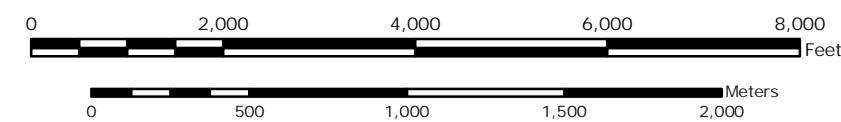
- Municipal Boundaries
- County Parks
- State Parks
- State Municipal Land
- County Road
- Water Ways & Coastline
- Agricultural District



COPYRIGHT 2007, COUNTY OF SUFFOLK, N.Y.  
Real Property Tax Map Service  
This map is provided for informational purposes only. The information contained herein has been compiled from a variety of sources.  
In addition, information with respect to County and State open space parcels and County Agricultural Districts may have been updated  
from the planning. The County of Suffolk, the Suffolk County Planning Commission and the Suffolk County Department of Planning  
make no warranties, expressed or implied, as to the results to be obtained from use of the information herein.  
In no event shall Suffolk County, the Suffolk County Planning Commission or the Suffolk County Department of Planning and its  
employees or agents be liable to any person for any decision made or action taken by any person in reliance on such information  
or for any consequential, special or similar damages.  
Please consult the Suffolk County Administrative Code Sections A14-14 through A14-24 for jurisdiction and operation of the Suffolk  
County Planning Commission. The actual language of the statutes involved must be checked to determine which statute to refer  
to.

Lambert Conformal Conic Projection, 1983 North America Datum,  
State Plane New York Long Island FIPS 3104 Feet Coordinate System.

1 inch equals 2,000 feet



## Map 33 of 38 Suffolk County, New York

